









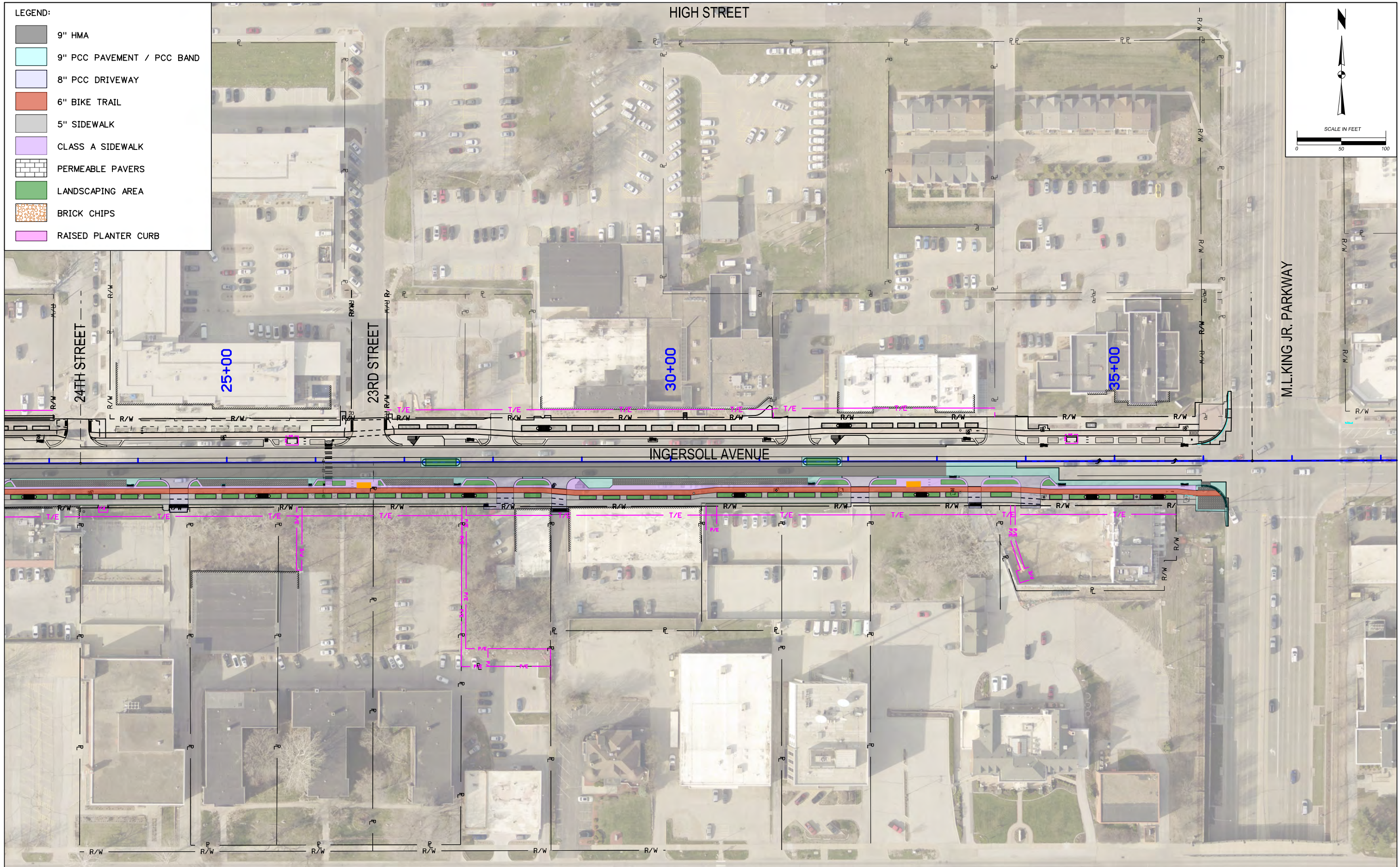
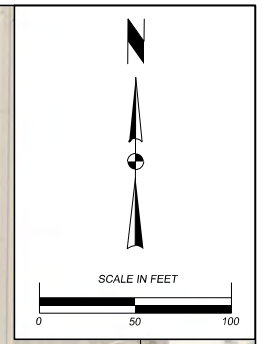


LEGEND:

	9" HMA
	9" PCC PAVEMENT / PCC BAND
	8" PCC DRIVEWAY
	6" BIKE TRAIL
	5" SIDEWALK
	CLASS A SIDEWALK
	PERMEABLE PAVERS
	LANDSCAPING AREA
	BRICK CHIPS
	RAISED PLANTER CURB



24TH STREET

25+00

23RD STREET

30+00

35+00

HIGH STREET

INGERSOLL AVENUE

M.L.KING JR. PARKWAY

GRAND AVENUE

MARK	DATE	BY	PROJECT	DESIGNED BY	DRAWN BY	CHECKED BY	SURVEY NOTES
			DEPARTMENT OF ENGINEERING CITY OF DES MOINES, IOWA (515) 283-4931	SMA RAL SMA	RAL SMA	SMA SMA	XXXXXX 11-23-2021
SHEET TITLE			GENERAL PLAN	SHEET		A.03	FILE NO.
			INGERSOLL AVENUE STREETScape FROM 28TH STREET TO M.L.KING JR. PARKWAY (SOUTH SIDE)	ACTIVITY NO.		04-2022-004	638-004